







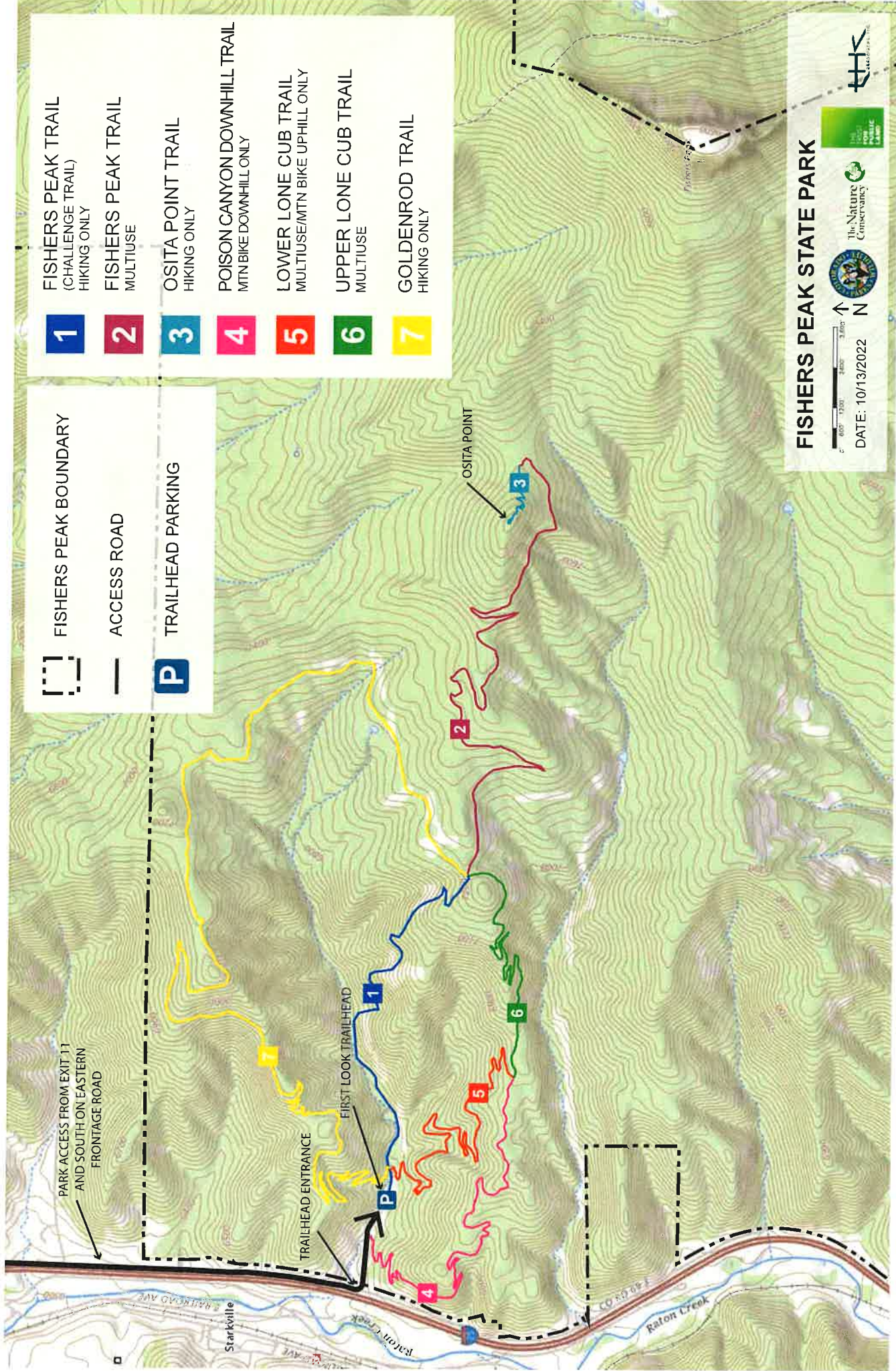
 FISHERS PEAK BOUNDARY

 ACCESS ROAD

 TRAILHEAD PARKING

-  **FISHERS PEAK TRAIL**  
(CHALLENGE TRAIL)  
HIKING ONLY
-  **FISHERS PEAK TRAIL**  
MULTIUSE
-  **OSITA POINT TRAIL**  
HIKING ONLY
-  **POISON CANYON DOWNHILL TRAIL**  
MTN BIKE DOWNHILL ONLY
-  **LOWER LONE CUB TRAIL**  
MULTIUSE/MTN BIKE UPHILL ONLY
-  **UPPER LONE CUB TRAIL**  
MULTIUSE
-  **GOLDENROD TRAIL**  
HIKING ONLY



**FISHERS PEAK STATE PARK**

DATE: 10/13/2022



 N





